

A30 Chiverton to Carland Cross TR010026

2.13 TREES AND HEDGEROWS TO BE REMOVED OR MANAGED PLANS PART 1

Planning Act 2008

APFP Regulation 5(2)(o)
Infrastructure Planning (Applications: Prescribed
Forms and Procedure) Regulations 2009

Volume 2

August 2018

Infrastructure Planning

Planning Act 2008

**The Infrastructure Planning
(Applications: Prescribed Forms and
Procedure) Regulations 2009**

**A30 Chiverton to Carland Cross
Development Consent Order 201[x]**

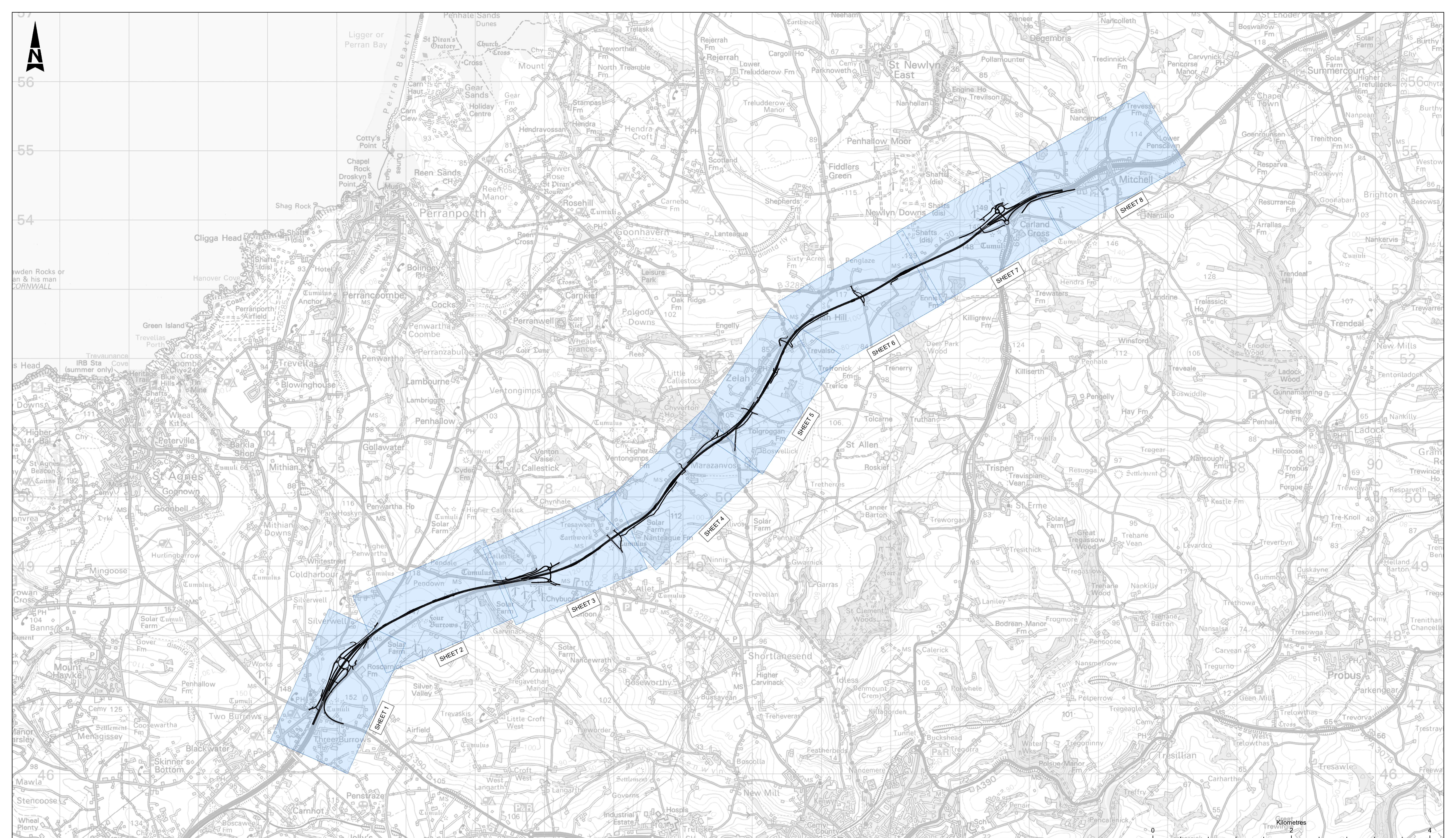
**2.13 TREES AND HEDGEROWS TO BE REMOVED OR MANAGED PLANS
PART 1**

Regulation Number:	APFP Regulation 5(2)(o)
Planning Inspectorate Scheme Reference	TR010026
Application Document Reference	2.13
Author:	A30 Chiverton to Carland Cross Project Team, Highways England

Version	Date	Status of Version
C01	August 2018	Application Issue

Contents

1. TREES AND HEDGEROWS TO BE REMOVED OR MANAGED KEY PLAN
2. TREES AND HEDGEROWS TO BE REMOVED OR MANAGED SHEET 1 OF
8
3. TREES AND HEDGEROWS TO BE REMOVED OR MANAGED SHEET 2 OF
8
4. TREES AND HEDGEROWS TO BE REMOVED OR MANAGED SHEET 3 OF
8
5. TREES AND HEDGEROWS TO BE REMOVED OR MANAGED SHEET 4 OF
8



This map is reproduced from Ordnance Survey material with the permission of Ordnance Survey on behalf of the controller of Her Majesty's Stationery Office. © Crown Copyright. Unauthorised reproduction infringes Crown copyright and may lead to prosecution or civil proceedings.
 CLIENT NAME: Highways England LICENCE NUMBER: 100030649 (2017)

LEGEND

- PROPOSED ROUTE ALIGNMENT
- SHEET EXTENT

SAFETY, HEALTH AND ENVIRONMENTAL INFORMATION

In addition to the hazards/risks normally associated with the types of work detailed on this drawing, note the following significant residual risks (Reference shall also be made in the design hazard log)

Construction	None		
Maintenance / Cleaning	None		
Use	None		
Decommission/ Demolition	None		

CO1	23/08/18	DCO ISSUE	FH	PH	DG
Rev	Date	Description	By	Chk'd	App'd

Subsidiary A3	Drawing Status STAGE COMPLETED
-------------------------	--

DESIGNER

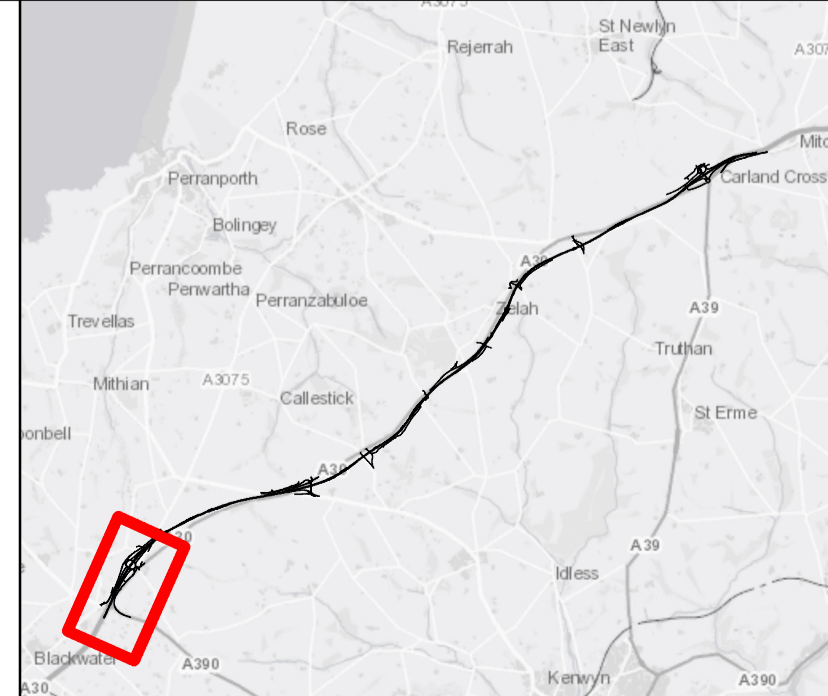
Project Title A30 CHIVERTON TO CARLAND CROSS
--

DRAWING TITLE				
TREES AND HEDGEROWS TO BE REMOVED OR MANAGED APFP REGULATION 5(2)(O) KEYPLAN				
Scale 1:25,000	Designed / Drawn FH	Checked JP	Approved DG	Authorised SW
Original Size A1	Date 23/08/18	Date 23/08/18	Date 23/08/18	Date 23/08/18
Drawing Number Project HA551502-ARP-LSI-SW-DR-ZL-001308		Originator Volume		Revision C01
Location	Type	Role	Number	



This map is reproduced from Ordnance Survey material with the permission of Ordnance Survey on behalf of the controller of Her Majesty's Stationery Office. © Crown Copyright. Unauthorised reproduction infringes Crown copyright and may lead to prosecution or civil proceedings. Contains OS data © Crown Copyright and database right 2018. CLIENT NAME: Highways England LICENCE NUMBER: 100030649 (2017)

LEGEND	
	PROPOSED ROUTE ALIGNMENT
	PROPOSED ROUTE EARTHWORKS
	PROPOSED ATTENUATION POND
	DEVELOPMENT CONSENT ORDER BOUNDARY / LIMITS OF ORDER LAND
	EXISTING INDIVIDUAL TREE TO BE RETAINED
	INDIVIDUAL TREE TO BE REMOVED
	HEDGEROW
	CORNISH HEDGEROW
	HEDGEROW TO BE REMOVED
	CORNISH HEDGEROW TO BE REMOVED
	EXISTING TREE GROUP OR OTHER VEGETATION TO BE RETAINED
	TREE GROUP TO BE REMOVED
	TREES TO BE MANAGED ACCORDING TO ARBORICULTURAL METHOD STATEMENT AS DESCRIBED IN VOL. 6 DOC REF 6.4 APPENDIX 7.6 ARBORICULTURAL IMPACT ASSESSMENT
	WOODLAND

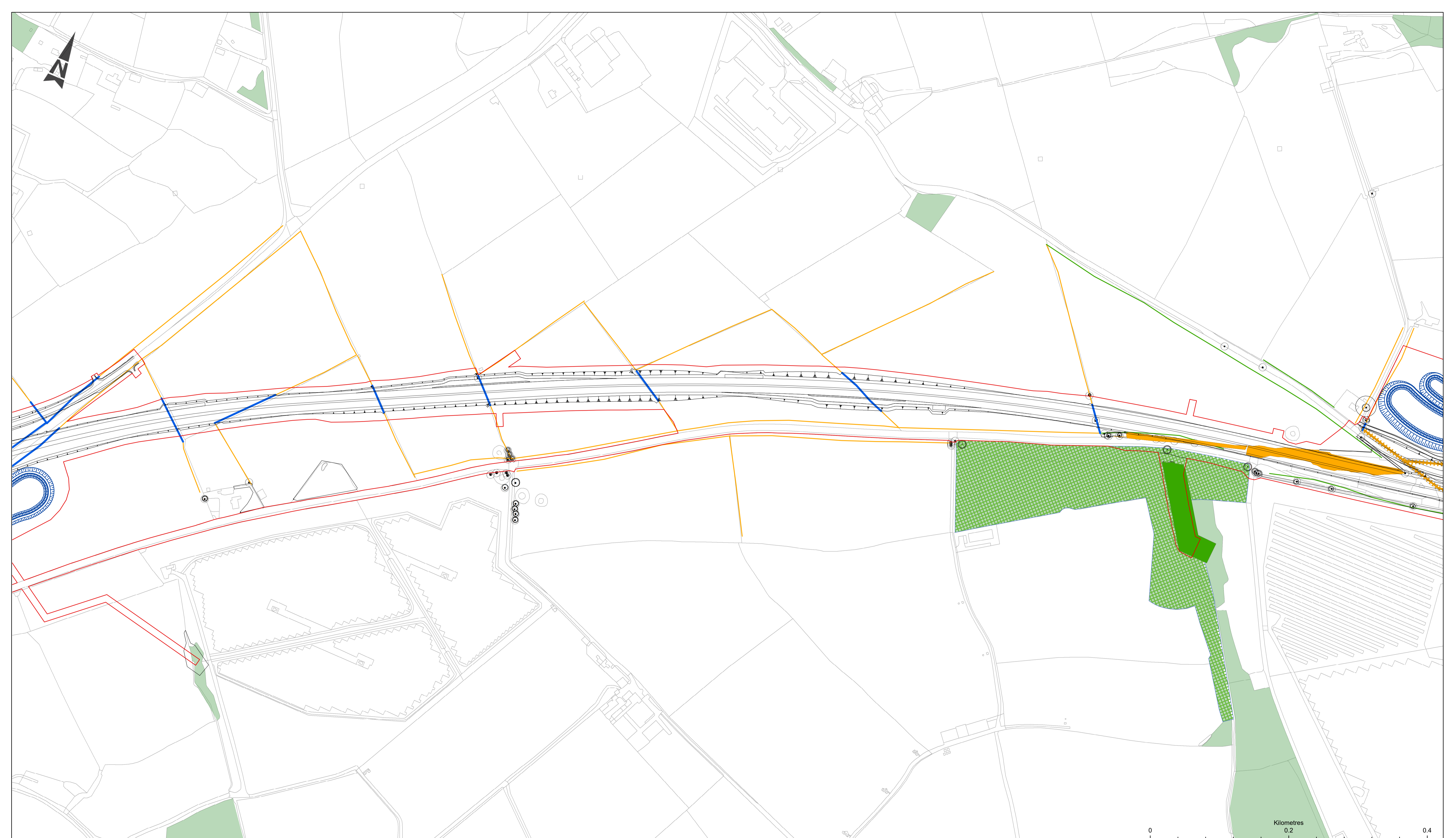


SAFETY, HEALTH AND ENVIRONMENTAL INFORMATION	
In addition to the hazards/risks normally associated with the types of work detailed on this drawing, note the following significant residual risks (Reference shall also be made in the design hazard log)	
Construction	NONE
Maintenance / Cleaning	NONE
Use	NONE
Decommission/ Demolition	NONE

Rev	Date	Description	By	Chk'd	App'd
C03	29/08/18	DCO ISSUE	FH	PH	DG

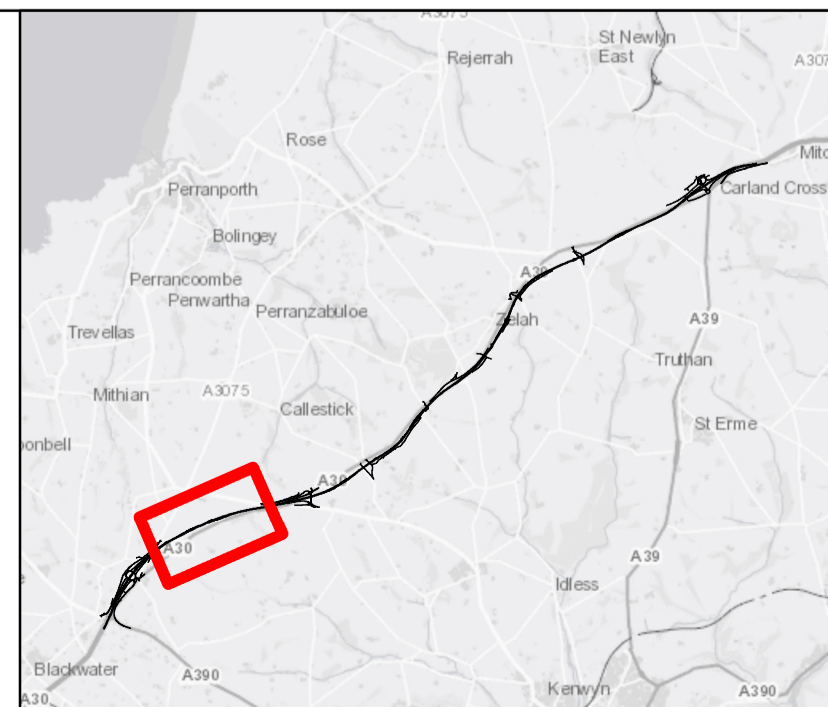
Subsidiarity	A3	Drawing Status	STAGE COMPLETED
Designer			
Client			

Project Title						A30 CHIVERTON TO CARLAND CROSS									
Drawing Title						TREES AND HEDGEROWS TO BE REMOVED OR MANAGED APFP REGULATION 5(2)(O) SHEET 1 of 8									
Scale	1:2,500	Designed / Drawn	FH	Checked	PH	Approved	DG	Authorised	SW	Date	29/08/18	Date	29/08/18	Date	29/08/18
Original Size	A1	Date	29/08/18	Date	29/08/18	Date	29/08/18	Date	29/08/18	Date	29/08/18	Date	29/08/18	Date	29/08/18
Drawing Number	Project	Originator	Volume	Revision											
		HA551502-ARP-LSI-SW-DR-ZL-001300		C03											
Location	Type	Role	Number												



This map is reproduced from Ordnance Survey material with the permission of Ordnance Survey on behalf of the controller of Her Majesty's Stationery Office. © Crown Copyright. Unauthorised reproduction infringes Crown copyright and may lead to prosecution or civil proceedings. Contains OS data © Crown Copyright and database right 2018. CLIENT NAME: Highways England LICENCE NUMBER: 100030649 (2017)

LEGEND	
	PROPOSED ROUTE ALIGNMENT
	PROPOSED ROUTE EARTHWORKS
	PROPOSED ATTENUATION POND
	DEVELOPMENT CONSENT ORDER BOUNDARY / LIMITS OF ORDER LAND
	EXISTING INDIVIDUAL TREE TO BE RETAINED
	HEDGEROW
	CORNISH HEDGEROW
	CORNISH HEDGEROW TO BE REMOVED
	EXISTING TREE GROUP OR OTHER VEGETATION TO BE RETAINED
	TREE GROUP TO BE REMOVED
	TREES TO BE MANAGED ACCORDING TO ARBORICULTURAL METHOD STATEMENT AS DESCRIBED IN VOL. 6 DOC REF 6.4 APPENDIX 7.6 ARBORICULTURAL IMPACT ASSESSMENT
	TREE PRESERVATION ORDER
	WOODLAND

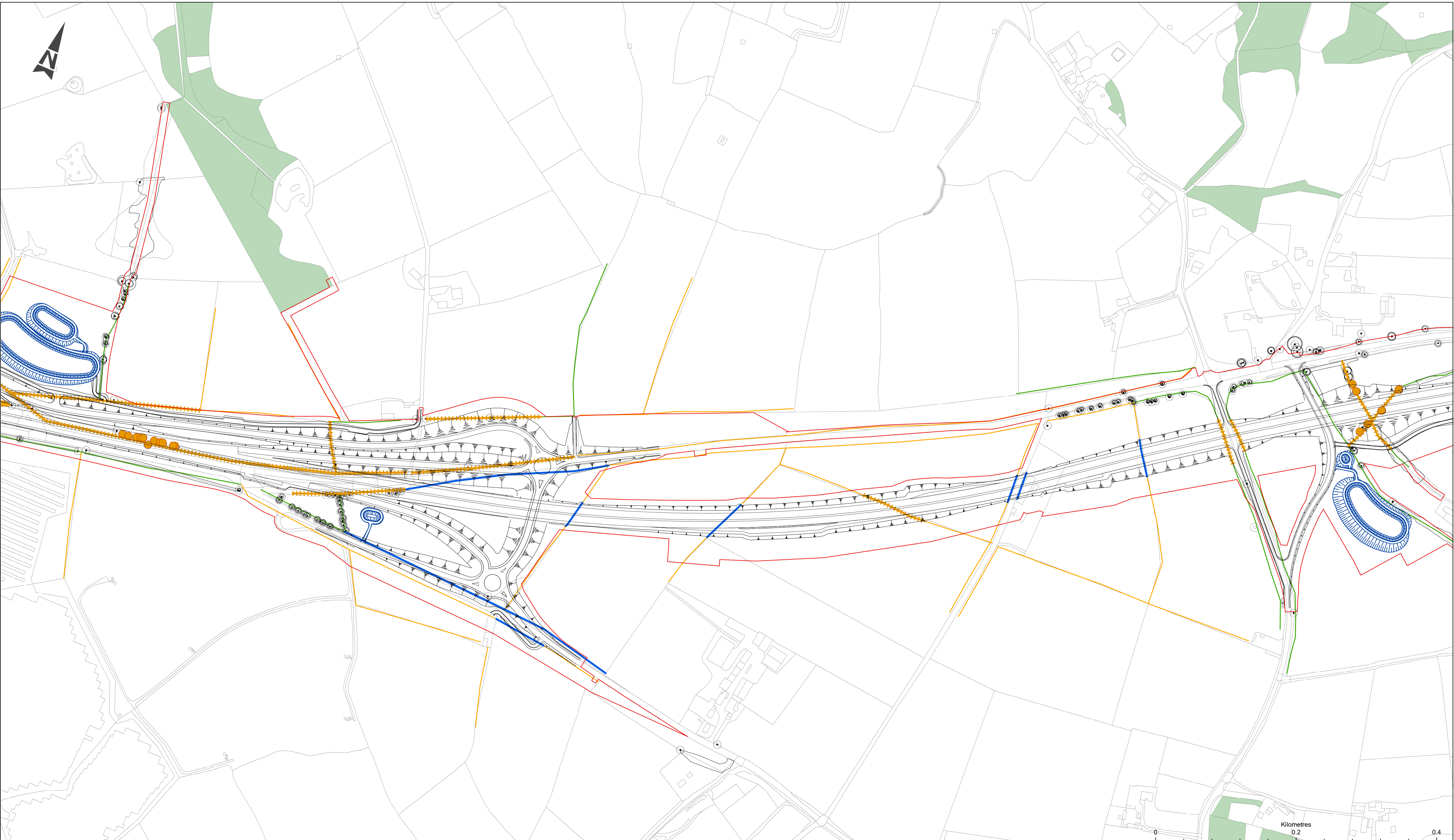


SAFETY, HEALTH AND ENVIRONMENTAL INFORMATION	
In addition to the hazards/risks normally associated with the types of work detailed on this drawing, note the following significant residual risks (Reference shall also be made in the design hazard log)	
Construction	NONE
Maintenance / Cleaning	NONE
Use	NONE
Decommission/ Demolition	NONE

Rev	Date	Description	By	Chk'd	App'd
C03	29/08/18	DCO ISSUE	FH	PH	DG

Subsidiary	A3	Drawing Status	STAGE COMPLETED
Designer			
Client			

Project Title						A30 CHIVERTON TO CARLAND CROSS					
Drawing Title						TREES AND HEDGEROWS TO BE REMOVED OR MANAGED APFP REGULATION 5(2)(O) SHEET 2 of 8					
Scale	1:2,500	Designed / Drawn	FH	Checked	PH	Approved	DG	Authorised	SW		
Original Size	A1	Date	29/08/18	Date	29/08/18	Date	29/08/18	Date	29/08/18		
Drawing Number	Project	Originator	Volume	Revision							
		HA551502-ARP-LSI-SW-DR-ZL-001301		C03							
Location	Type	Role	Number								

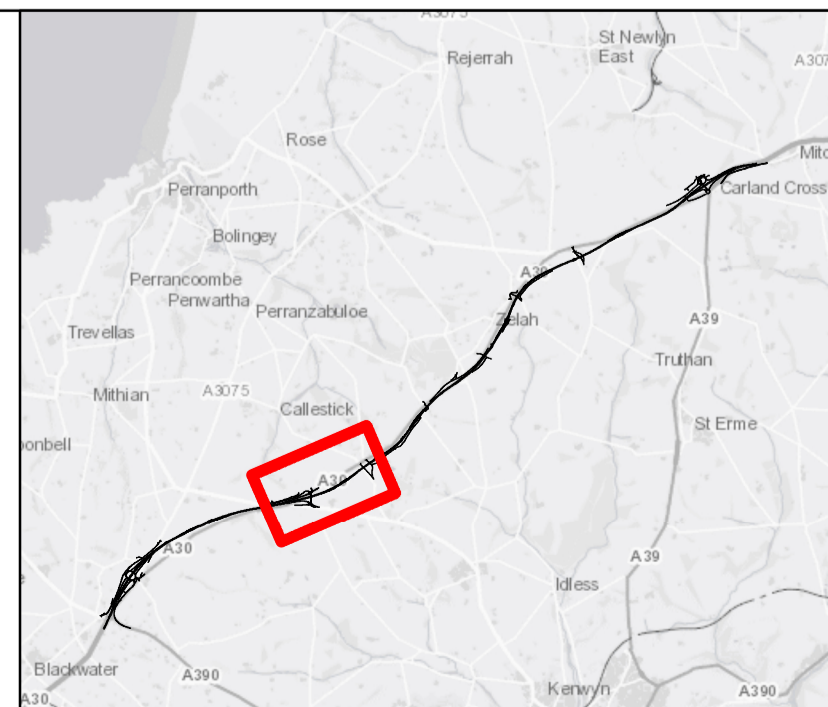


This map is reproduced from Ordnance Survey material with the permission of Ordnance Survey on behalf of the controller of Her Majesty's Stationery Office. © Crown Copyright. Unauthorised reproduction infringes Crown copyright and may lead to prosecution or civil proceedings. Contains OS data © Crown Copyright and database right 2018. CLIENT NAME: Highways England LICENCE NUMBER: 100030649 (2017)



LEGEND

	PROPOSED ROUTE ALIGNMENT		CORNISH HEDGEROW TO BE REMOVED
	PROPOSED ROUTE EARTHWORKS		EXISTING TREE GROUP OR OTHER VEGETATION TO BE RETAINED
	PROPOSED ATTENUATION POND		TREE GROUP TO BE REMOVED
	DEVELOPMENT CONSENT ORDER BOUNDARY / LIMITS OF ORDER LAND		WOODLAND
	EXISTING INDIVIDUAL TREE TO BE RETAINED		
	INDIVIDUAL TREE TO BE REMOVED		
	HEDGEROW		
	CORNISH HEDGEROW		
	HEDGEROW TO BE REMOVED		



SAFETY, HEALTH AND ENVIRONMENTAL INFORMATION

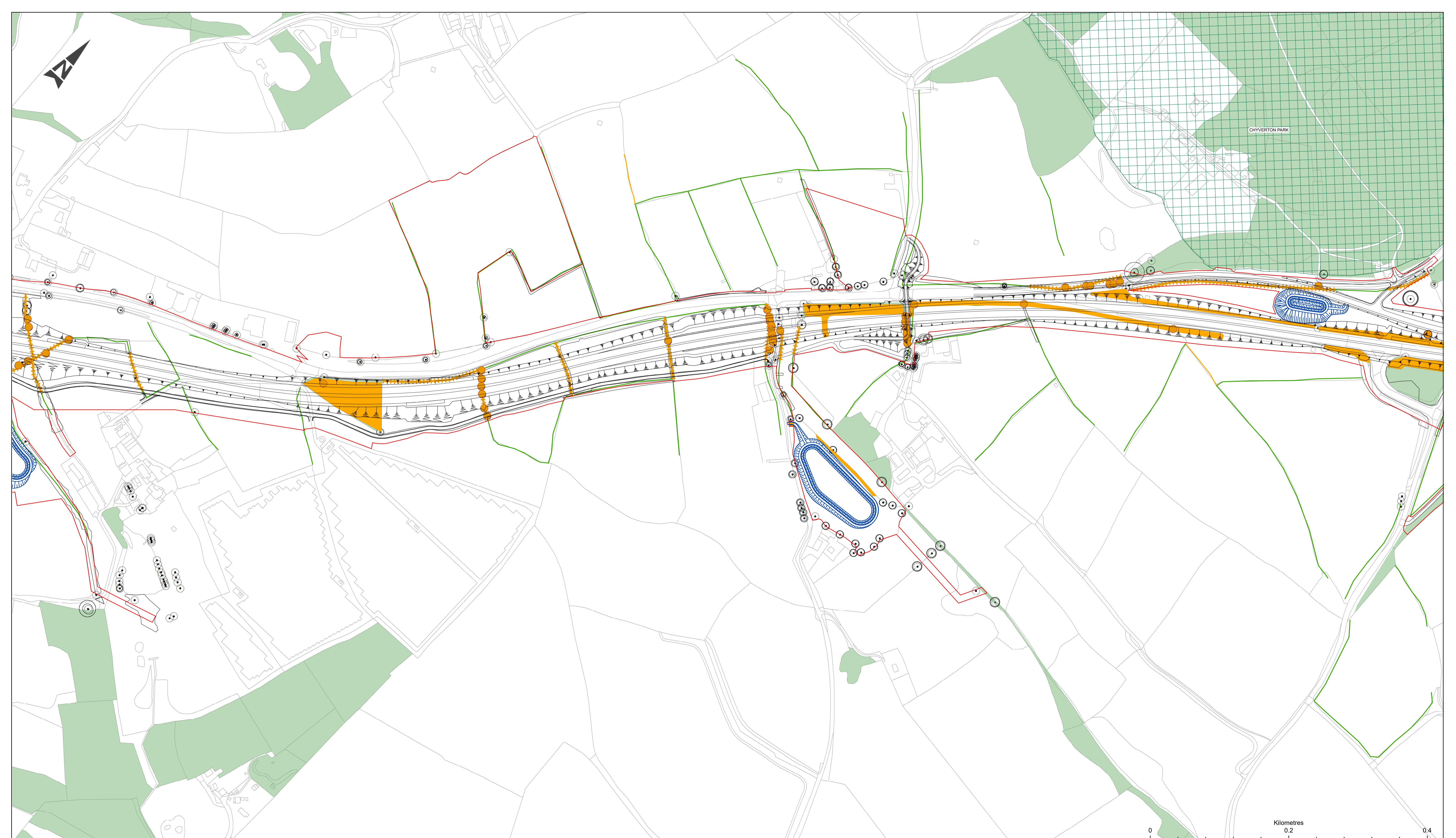
In addition to the hazards/risks normally associated with the types of work detailed on this drawing, note the following significant residual risks (Reference shall also be made in the design hazard log)

Construction	NONE
Maintenance / Cleaning	NONE
Use	NONE
Decommission/ Demolition	NONE

Rev	Date	Description	By	Chk'd	App'd
C03	29/08/18	DCO ISSUE	FH	PH	DG

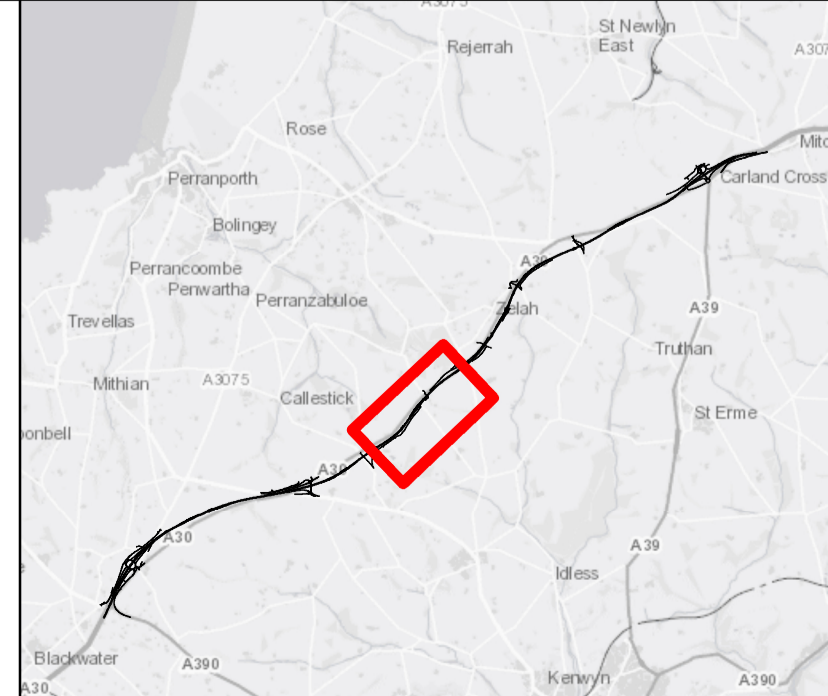
Subsidiarity	A3	Drawing Status	STAGE COMPLETED
Designer			
Client			

Project Title						A30 CHIVERTON TO CARLAND CROSS					
Drawing Title						TRES AND HEDGEROWS TO BE REMOVED OR MANAGED APFP REGULATION 5(2)(O) SHEET 3 of 8					
Scale	1:2,500	Designed / Drawn	FH	Checked	PH	Approved	DG	Authorised	SW		
Original Size	A1	Date	29/08/18	Date	29/08/18	Date	29/08/18	Date	29/08/18		
Drawing Number	Project	Originator	Volume	Revision							
		HA551502-ARP-LSI-SW-DR-ZL-001302		C03							
Location	Type	Role	Number								



This map is reproduced from Ordnance Survey material with the permission of Ordnance Survey on behalf of the controller of Her Majesty's Stationery Office. © Crown Copyright. Unauthorised reproduction infringes Crown copyright and may lead to prosecution or civil proceedings. Contains OS data © Crown Copyright and database right 2018. CLIENT NAME: Highways England LICENCE NUMBER: 100030649 (2017)

LEGEND	
	PROPOSED ROUTE ALIGNMENT
	PROPOSED ROUTE EARTHWORKS
	PROPOSED ATTENUATION POND
	DEVELOPMENT CONSENT ORDER BOUNDARY / LIMITS OF ORDER LAND
	EXISTING INDIVIDUAL TREE TO BE RETAINED
	INDIVIDUAL TREE TO BE REMOVED
	HEDGEROW
	CORNISH HEDGEROW
	HEDGEROW TO BE REMOVED
	EXISTING TREE GROUP OR OTHER VEGETATION TO BE RETAINED
	TREE GROUP TO BE REMOVED
	REGISTERED PARKS AND GARDENS
	WOODLAND



SAFETY, HEALTH AND ENVIRONMENTAL INFORMATION	
In addition to the hazards/risks normally associated with the types of work detailed on this drawing, note the following significant residual risks (Reference shall also be made in the design hazard log)	
Construction	
NONE	
Maintenance / Cleaning	
NONE	
Use	
NONE	
Decommission/ Demolition	
NONE	

Rev	Date	Description	By	Chk'd	App'd
C03	29/08/18	DCO ISSUE	FH	PH	DG

Subsidiarity	A3	Drawing Status	STAGE COMPLETED
Designer			
Client			

Project Title						A30 CHIVERTON TO CARLAND CROSS					
Drawing Title						TREES AND HEDGEROWS TO BE REMOVED OR MANAGED APFP REGULATION 5(2)(O) SHEET 4 of 8					
Scale	1:2,500	Designed / Drawn	FH	Checked	PH	Approved	DG	Authorised	SW		
Original Size	A1	Date	29/08/18	Date	29/08/18	Date	29/08/18	Date	29/08/18		
Drawing Number	Project	Originator	Volume	Revision							
		HA551502-ARP-LSI-SW-DR-ZL-001303		C03							
Location	Type	Role	Number								

If you need help accessing this or any other Highways England information, please call **0300 123 5000** and we will help you.